



Cache County

1857

DEVELOPMENT SERVICES DEPARTMENT

BUILDING | COUNTYWIDE PLANNING | ENGINEERING | GIS | PLANNING & ZONING

APPLICATION: SPECIAL EVENT PERMIT

Date Received:	By:	Receipt #:	Check #:	Amount:
24 FEB 2014	CHRS	7238	3134	\$50.00

EVENT INFORMATION

Event: Logan Rotary Ride Around the Wellsville Type: Bike event (not a race)

Dates with starting/ending times: 0600 July 26, 2014 - 1500 July 26, 2014

AGENT/CONTACT INFORMATION


Agent/Contact: Frederick Berthrong Email: fmrthrong@gmail.com

Phone: 435-760-2734 Mailing Address: 205 Edgehill Dr., Providence, UT 84332

Name of Promoting Entity: Logan Rotary Club

ACKNOWLEDGMENT

In accordance with Title 8 Section 8.40 of the Cache County Ordinance, I hereby submit and certify that the information contained in this application is accurate and complete to the best of my knowledge.


Applicant

24 Feb 2014
Date

Application Deadline: Completed application forms must be submitted to the Cache County Development Services Office forty-five (45) calendar days before an event is scheduled to take place. This allows sufficient time for evaluation of the application. Late applications shall be denied unless the applicant demonstrates that compliance with the 45 day deadline was impractical or impossible due to the nature of the event. A special event permit application may be approved and a permit issued to the applicant by the Director upon approval by all the agencies specified in Section 8.40.40.

Authority: Cache County has no authority to approve permits for events other than in the unincorporated area of Cache County. Permits issued by Cache County apply only to the unincorporated area of the county, and if an event crosses into a municipality within Cache County or across the county line, applicants should determine if a permit is necessary in the other jurisdiction.

Right to Deny: Cache County reserves the right to deny permit applications for proposed special events which may pose, or have posed a significant danger or threat to the public health, welfare or safety, or which may result in unreasonable inconvenience or cost to the public. In the event the application is denied, the applicant may appeal to the Cache County Executive.

APPLICATION CHECKLIST

A complete application must include the following unless specified otherwise:

- 1) Completed application form and application fee (\$50 – no refunds) submitted 45 days prior to event. Additional fees for services provided by the Sheriff's Office, emergency services, or others may apply.
- 2) Proposed location, including a plat or map of the proposed area to be used, including any barricade, street route plans or perimeter/security fencing.
- 3) Total number of participants: Estimate must include event staff, participants, and spectators.
- 4) Public health plans, including plans for culinary water supplies, solid waste collections and disposal, and waste water (toilet facilities).
- 5) Proof of insurance in conformance with the County Ordinance 8.40.050(F) minimums: \$1,000,000 each occurrence, \$2,000,000 general aggregate, and \$100,000 property damage.
- 6) Fire prevention and emergency medical services plans.
- 7) Security plans and/or law enforcement response.
- 8) Admission fee, donation, or other consideration to be charged or requested.
- 9) Plans for parking
- 10) ~~If~~ the event will be held on private property, a current taxation certification for that property.
- 11) Further information may be required by staff, other departments and agencies, and/or the Board/Committee/Council that reviews the application based on the proposed event.

PROJECT REVIEW PROCESS

- The applicant is encouraged to meet with staff prior to the deadline date to discuss the project and ensure that the information submitted is sufficient to provide a complete review of the project.
 - After the application is accepted, information packets are sent to various departments, agencies, and affected municipalities that provide comments and/or approval for the proposed event to the Director of Development Services.
 - In some instances a pre-event meeting may be held with planning staff and representatives from the departments and agencies that provide comments on the project review. Any issues present on a project will be discussed with the appropriate department or agency.
 - A draft permit is made available to the reviewing agencies, affected municipalities, staff, and the applicant.
 - Following agency/department review and approval, and correction of any outstanding concerns/issues, the permit can be issued.
-

Logan Rotary Ride Around the Wellsvilles (RAW) - 2014

The following can be found at the Logan Rotary RAW website at <http://www.rotaryraw.com/>

All route maps can also be found at the indicated website.

The Main Event

Logan Rotary Club is proud to sponsor The Logan Rotary RAW.

In its fourth year, RAW is a recreational bicycle event starts and ends in Logan while riding around the base of the steepest mountains in North America... the Wellsville Mountains. This year's event features three rides, 66-mile ride and a 96-mile ride that extends RAW in Box Elder county and a 23-mile (to the base of the Wellsville Mountains) family ride in Cache Valley.

RAW will begin and end in at the Rotary Pavilion at Willow Park West, 500 West 700 South, Logan Utah. All money earned will assist the Rotary Club of Logan to increase literacy here and abroad, to reduce hunger, and to fight life-threatening diseases around the planet by providing clean water.

The majority of this year's proceeds will go towards providing clean water in a community abroad.

In Brief...

Who: All Bike Riders

What:

- 23-mile Family RAW, a leisurely ride across the beautiful Cache Valley to Wellsville, returning to the Rotary Pavilion at Willow Park via the same route.
- 66-mile RAW Classic non-competitive supported bike ride around the Wellsville mountain range.
- 96-mile Tour de RAW non-competitive supported bike ride around the Wellsville mountain range extending the additional mileage into Box Elder County and the Bear River Bird Refuge.

When: Saturday July 26, 2014

Group start at 7:00 a.m. (Open start for others until 8:00 a.m.)

Where: Rotary Pavilion in Willow Park West (See Map)

500 West 700 South, Logan, Utah

Why: All monies raised from this event will be used to provide people with Clean Water and Sanitation as part of an International Project and for a local project centering around the improvement of our community and people.

The RAW Details...

Date: Saturday July 26, 2014

have someone to help you bag and label your belongings and see that it gets returned to the start. Simply write your name on the bag, place your items inside, seal it, and we will take it to the finish for you to retrieve. Logan Rotary Club will not be responsible for lost or stolen items.

Volunteers: Volunteers are needed before, during, and after the event. If your partner is riding and you're not, come join us. You will have fun and meet some great people. You will receive a great pair of socks, snacks, a meal, and our gratitude for volunteering. If you or someone you know would like to help with this event email us: rotaryRAW@gmail.com

Expected Number of Participants: about 200

Public Health Plans:

- Culinary water for participants: Water from known sources (homes) will be available at the ride start and at the rest stops. Riders will fill their water bottles from those water coolers.
- All solid waste collected at the starting place and rest stops will be put in plastic bags and disposed of properly.
- Where there are no established public sanitary facilities at the rest stops there will be portable sanitary facilities with hand washing stations provided.

Insurance: The Rotary International insurance policy covers this event for liability. Each political entity will be named as an additional insured for this event only. That policy is renewed annually on July 1. Thus, a current certificate of insurance in the form of the attached will be provided after July 1, 2014 and before the event on July 26, 2014.

Fire Prevention and Emergency Medical Services: It is not believed that fire is one of the threats generated by this event. If there is a medical emergency the standard practice of calling 911 will be used if the person is in any danger. There will be a "sag-wagon" with first aid equipment that will respond to any not-so-serious problems.

Security plans and/or law enforcement response: The event will take place on public property including highways. Should there be a need for support from law enforcement the event organizers will contact the appropriate law enforcement body. All law enforcement agencies having jurisdiction over any part of the course will be notified of the event well ahead of time and reminded in the days immediately preceding the event.

Admission: A nominal fee is paid by each participant to cover the costs of the event.

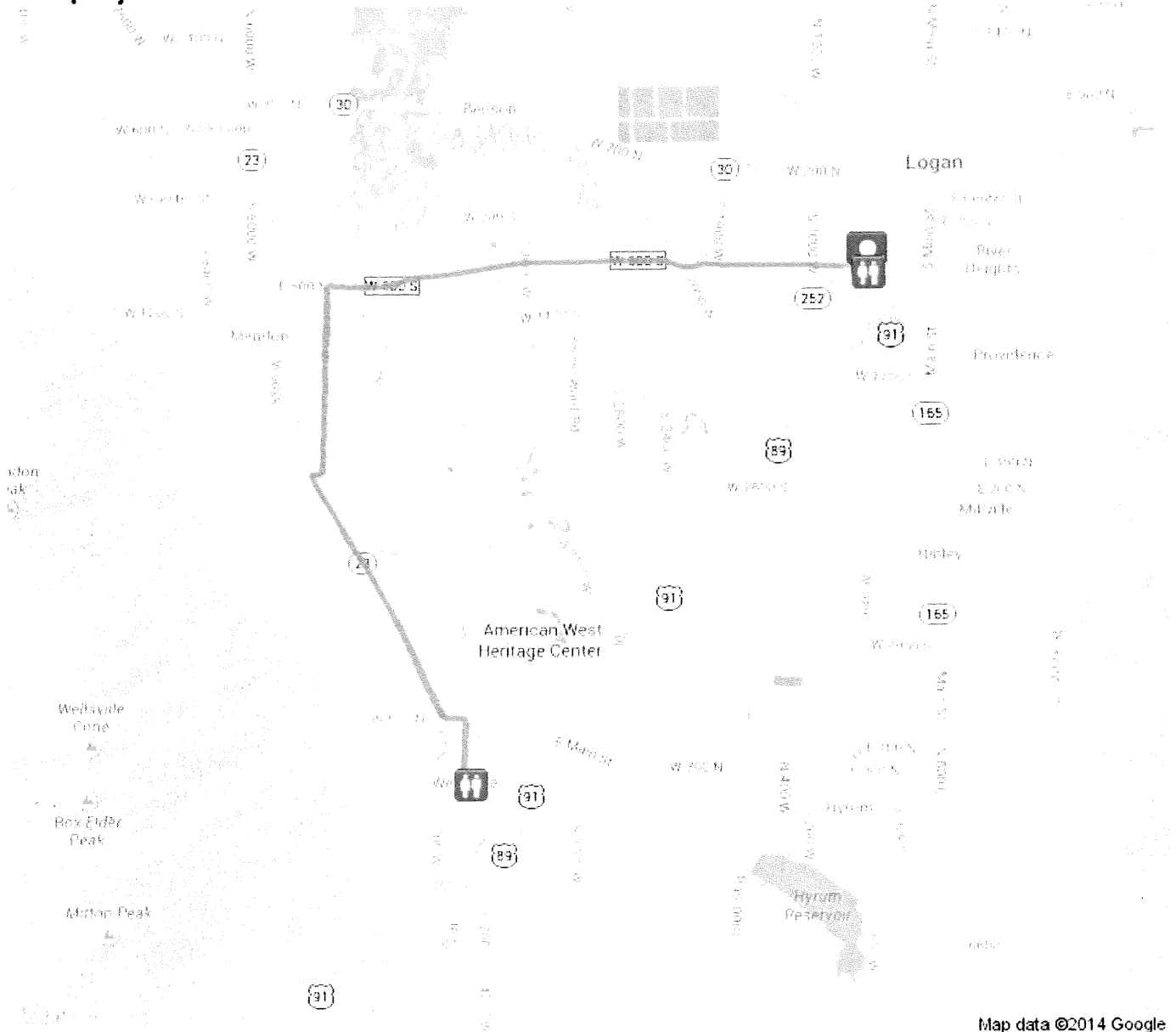
Parking: There is ample parking in Willow Park at the beginning and ending of the event. Since the event is over by about 3:00 pm there is little competition for the parking in Willow Park other than that required for the farmers market. Past experience has shown that there is no conflict in this regards.



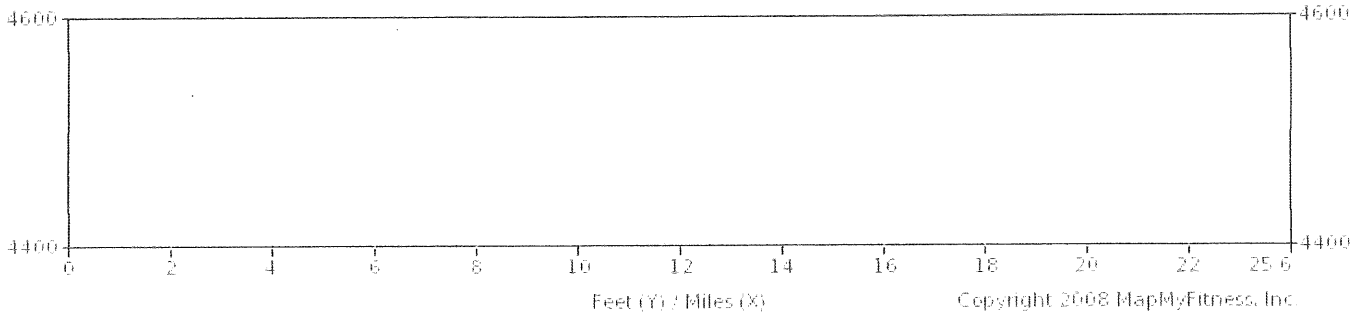
mapmyride

Rotary RAW Family 26 Miles - 2014














Distance: 25.55 mi



























Map data ©2014 Google











Copyright 2008 MapMyFitness, Inc.


























 Continue onto W 600 S/Mendon Rd Continue to follow W 600 S	24 mi (+0.9 mi)
 Head east on W 600 S toward Park Ave	24.91 mi (+0.09 mi)
 W 600 S turns left and becomes Center Ave	25 mi (+0.07 mi)
 Head north on Center Ave toward W 500 S	25.07 mi (+0.05 mi)
 Turn right onto W 500 S Destination will be on the left	25.12 mi (+0.09 mi)
 Head east on W 500 S	25.21 mi (+0.06 mi)
 Turn right onto S 500 W	25.27 mi (+0.09 mi)
 Head south on S 500 W toward W 600 S	25.36 mi (+0.16 mi)
 Continue onto W 700 S	25.51 mi (+0.01 mi)
 Head east on W 700 S	25.52 mi (+0.02 mi)
 Turn right	25.54 mi (+0.01 mi)
 Turn left	25.55 mi (+0.01 mi)
 Destination	25.55 mi (+0 mi)

























MapMyRide • <http://mapmyride.com/routes/view/351709015>

 Head north toward W 700 S	0 mi (+0.01 mi)
 Turn left onto W 700 S	0.01 mi (+0.02 mi)
 Continue onto S 500 W	0.04 mi (+0.25 mi)
 Head west on W 500 S toward Center Ave	0.28 mi (+0.15 mi)
 Turn left onto Center Ave Destination will be on the right	0.43 mi (+0.12 mi)
 Head west on W 600 S toward Park Ave	0.55 mi (+0.99 mi)
 Continue onto E 500 N	1.54 mi (+4.81 mi)
 Head south on S 5400 W toward W 1200 S	6.36 mi (+2.07 mi)
 Turn right onto W 2400 S	8.43 mi (+0.14 mi)
 Turn left onto UT-23 S	8.57 mi (+0.01 mi)
 Head southeast on UT-23 S toward W 2600 S Destination will be on the left	8.58 mi (+3.28 mi)
 Head southeast on UT-23 S/E 500 N toward N Center St Continue to follow UT-23 S Destination will be on the right	11.86 mi (+0.76 mi)
 Head south on Center toward W 100 S - Rest Stop on Left in Park	12.62 mi (+1.5 mi)
 Head south on Center toward US-89 S/US-91 S	14.12 mi (+0.01 mi)
 Turn right onto US-89 S/US-91 S	14.13 mi (+13.06 mi)
 Take the UT-90 ramp to Brigham City	27.19 mi (+0.08 mi)
 Head west toward E 200 S	27.29 mi (+0.41 mi)
 Merge onto E 200 S	27.7 mi (+0.87 mi)
 Turn right onto S 200 E	28.57 mi (+0 mi)
 Head north on S 200 E toward E 100 S - Rest Stop on Right in Park two blocks ahead	28.57 mi (+0.3 mi)
 Head north on N 200 E toward E 100 N Destination will be on the left	28.88 mi (+0.86 mi)
 Head north on N 200 E toward E 700 N Destination will be on the right	29.73 mi (+0.27 mi)
 Head west on N 200 E	30 mi (+0.02 mi)
 Continue onto E 800 N	30.02 mi (+0.06 mi)

 Head east on E 500 N toward S 5400 W	59.96 mi (+5.08 mi)
 Continue onto W 600 S/Mendon Rd Continue to follow W 600 S	65.04 mi (+0.94 mi)
 Head east on W 600 S toward Center Ave	65.99 mi (+0.05 mi)
 W 600 S turns left and becomes Center Ave	66.03 mi (+0.12 mi)
 Turn right onto W 500 S	66.16 mi (+0.08 mi)
 Head east on W 500 S	66.23 mi (+0.07 mi)
 Turn right onto S 500 W	66.3 mi (+0.2 mi)
 Destination	66.5 mi (+0 mi)

MapMyRide • <http://mapmyride.com/routes/view/351735183>

 Head west on W 700 S toward S 500 W	0 mi (+0.02 mi)
 Continue onto S 500 W	0.02 mi (+0.25 mi)
 Head west on W 500 S toward Center Ave	0.26 mi (+0.22 mi)
 Turn right onto Park Ave	0.49 mi (+0 mi)
 Head south on Park Ave toward W 500 S	0.49 mi (+0.12 mi)
 Turn right onto W 600 S	0.62 mi (+0 mi)
 Head west on W 600 S toward Southwest St	0.62 mi (+5.72 mi)
 Head south on S 5400 W toward W 1200 S	6.35 mi (+2.06 mi)
 Head south on S 5400 W toward W 2400 S	8.41 mi (+0 mi)
 Turn right onto W 2400 S Destination will be on the right	8.42 mi (+0.14 mi)
 Head southeast on UT-23 S toward W 2600 S	8.56 mi (+3.39 mi)
 Head south on N Center St toward W 400 N	11.95 mi (+0.69 mi)
 Head south on Center toward W 100 S Destination will be on the right - Rest Stop in Park on left	12.64 mi (+1.47 mi)
 Head south on Center toward US-89 S/US-91 S	14.11 mi (+0.01 mi)
 Turn right onto US-89 S/US-91 S	14.11 mi (+13.06 mi)
 Take the UT-90 ramp to Brigham City Destination will be on the right	27.18 mi (+0.01 mi)
 Head west toward E 200 S	27.2 mi (+0.48 mi)
 Merge onto E 200 S	27.69 mi (+0.87 mi)
 Turn right onto S 200 E	28.55 mi (+0 mi)
 Head north on S 200 E toward E 100 S	28.56 mi (+0.3 mi)
 Head north on N 200 E toward E 100 N - Rest Stop in Park on right	28.86 mi (+0.16 mi)
 Head south on N 200 E toward E 100 N	29.02 mi (+0 mi)
 Turn right onto E 100 N	29.03 mi (+0.41 mi)
 Head south on N 300 W toward W Forest St	29.43 mi (+0.17 mi)
 Head west on W Forest St toward N 400 W	29.6 mi (+4.48 mi)

 Head north on N 3000 W - Rest Stop at Church on right	73.53 mi (+0.37 mi)
 Head north on UT-38 N/N 3000 W toward N 3000 W Continue to follow UT-38 N	73.9 mi (+0.37 mi)
 Head north on UT-38 N toward N 3400 W	74.28 mi (+0.36 mi)
 Head northwest on UT-38 N	74.63 mi (+0.67 mi)
 Head north on UT-38 N toward W 12800 N Destination will be on the right	75.31 mi (+0.94 mi)
 Head north on UT-38 N toward W 12800 N	76.24 mi (+0.69 mi)
 Turn right onto 13400 N	76.93 mi (+0 mi)
 Head west on 13400 N toward UT-38 S	76.94 mi (+0 mi)
 Turn right onto UT-38 N Destination will be on the right	76.94 mi (+1.16 mi)
 Head north on UT-38 N toward N 3100 W	78.1 mi (+1.04 mi)
 Slight right Destination will be on the right	79.14 mi (+0.09 mi)
 Head northeast toward UT-30 W	79.23 mi (+0.16 mi)
 Continue straight onto UT-30 E Destination will be on the right	79.39 mi (+2.71 mi)
 Head southeast on UT-30 E/W 15200 N Continue to follow UT-30 E Destination will be on the right	82.1 mi (+4.28 mi)
 Head east on UT-30 E toward N 6000 W - Rest Stop at Park & Ride on right	86.38 mi (+0.21 mi)
 Head east on UT-30 E toward N 6000 W	86.59 mi (+0 mi)
 Turn right onto UT-23 S/N 6000 W Continue to follow UT-23 S Destination will be on the right	86.59 mi (+2.38 mi)
 Head south on N 100 W toward W 400 N	88.98 mi (+0 mi)
 Turn left onto W 400 N Destination will be on the left	88.98 mi (+0.28 mi)
 Head north on N 100 E toward Pheasant Hollow Ln	89.27 mi (+0.11 mi)
 Head east on E 500 N toward N 160 E	89.38 mi (+0.51 mi)
 Continue onto W 600 S Destination will be on the right	89.89 mi (+5.7 mi)
 Head east on W 600 S toward Park Ave	95.59 mi (+0.03 mi)
 Turn left onto Park Ave	95.62 mi (+0.12 mi)